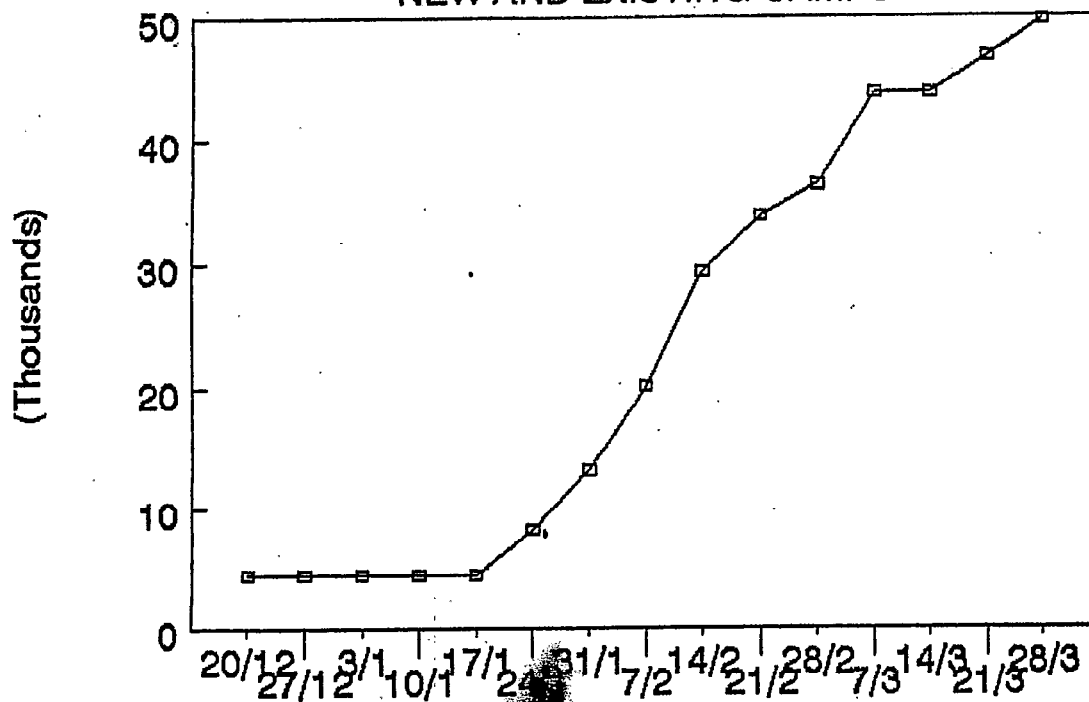


## ACTUAL AND PLANNED REFUGEE TRANSFERS NEW AND EXISTING CAMPS



### NUMBER OF REFUGEES TRANSFERRED BY WEEK

WEEK OF	NUMBER OF TRANSFEREES BY CAMP OF DESTINATION						CUMULATIVE TOTAL
	Akankuba	Nyange	Gitisi	Maza	Karama	Nyarushishi	
20-Dec	3,931	420					4,351
27-Dec							4,351
03-Jan							4,351
10-Jan							4,351
17-Jan							4,351
24-Jan			1,749	2,110			8,210
31-Jan				5,005			13,215
07-Feb				4,229	2,700		20,144
14-Feb		15		9,169			29,328
21-Feb				4,385			33,713
28-Feb				2,550			36,263
07-Mar				7,500			43,763
14-Mar							43,763
21-Mar						3,000	46,763
28-Mar						3,000	49,763

**NOTES:**

1. AKANKUBA transferred from SHYOMBO.
2. NYANGE transferred from local communities and MUNINI
3. GITISI transferred from GISALI (GITARAMA); GISALI now closed.
4. MAZA receiving refugees from NYARUGENGE, BURENGE, and RUTONDE. NYARUGENGE now closed.
5. KARAMA transferred from MUTUTU.
6. NYARUSHISHI to receive refugees from BUGARAMA and BWEYEYE.
7. This list only includes actual and planned transfers. UNHCR is considering other "proposed" transfers, but no final site has yet been selected.

**RESUME DES INDICATEURS SUR L'EAU ET L'ASSAINISSEMENT**  
Programme d'Assistance pour les Refugies Burundais dans le Sud du Rwanda

Prefecture	Camp	POPULATION [a]		E A U		ASSAINISSEMENT	
		Recense- ment	Camp	Quantite Disponible		No. de Latrines	Personnes par Latrine
				(m3/jour)	(l/pers/jour)		
BUTARE	Akankuba	3,931	3,883	69	18	192	20
	Gitisi [c]	13,263	13,162	124	9	458	29
	Kagina	16,181	15,704	180	11	554	28
	Kanage	20,752	20,244	326	16	924	22
	Karama	19,497	11,193	124	11	208	54
	Mututu	0	0	[f]	[f]	[f]	[f]
	Nyange [b]	420	420	9	21	200	2
	Ngoma	9,650	9,485	80	8	350	27
	Rugogwe	10,822	10,781	80	7	364	30
	Saga 1	17,902	17,786	267	15	370	48
	Saga 2	12,683	12,504	173	14	394	32
	Uwimpfizi	10,814	7,915	39	5	300	26
	<b>SOUS-TOTAL</b>	<b>135,915</b>	<b>123,077</b>	<b>1,471 m3</b>	<b>12 ltrs</b>	<b>4,314</b>	<b>29</b>
CYANGUGU	Bugarama	7,406	4,144	24	6	158	26
	Bweyeye	1,496	1,478	30	20	11	134
	<b>SOUS-TOTAL</b>	<b>8,902</b>	<b>5,622</b>	<b>54 m3</b>	<b>10 ltrs</b>	<b>169</b>	<b>33</b>
GIKONGORO	Ruheru	10,836	9,294	100	11	164	57
	Shororo	12,937	12,455	103	8	206	60
	Munini	0	0	[b]	[b]	[b]	[b]
	<b>SOUS-TOTAL</b>	<b>23,773</b>	<b>21,749</b>	<b>203 m3</b>	<b>9 ltrs</b>	<b>370</b>	<b>59</b>
GITARAMA	Gisali	0	0	[c]	[c]	[c]	[c]
	<b>SOUS-TOTAL</b>	<b>0</b>	<b>0</b>	<b>0 m3</b>	<b>0 ltrs</b>	<b>0</b>	<b>0</b>
KIBUNGO	Gahara	7,435	4,456	166	42	90	50
	Matongo	376	371	29	78	8	46
	Gafunzo	1,432	1,400	40	29	20	70
	<b>SOUS-TOTAL</b>	<b>9,243</b>	<b>6,227</b>	<b>255 m3</b>	<b>41 ltrs</b>	<b>118</b>	<b>53</b>
KIGALI	Burange	19,914	19,186	180	9	186	103
	Nyarugenge	0	0	[e]	[e]	[e]	[e]
	Maza	33,363	33,363	230	7	690	48
	Rutonde	0	0	[e]	[e]	[e]	[e]
	Nzangwa	25,018	24,263	160	7	581	42
	<b>SOUS-TOTAL</b>	<b>78,295</b>	<b>76,812</b>	<b>570 m3</b>	<b>7 ltrs</b>	<b>1,457</b>	<b>53</b>
<b>TOTAL GENERAL</b>		<b>256,128</b>	<b>233,487</b>	<b>2,553 m3</b>	<b>11 ltrs</b>	<b>6,428</b>	<b>36</b>

[a]. Population refugiee approximative basee sur le recensement et les donnees des transferts.

[b]. Population refugiee de MUNINI (320) a ete transferee a NYANGE et le camp est maintenant ferme.

[c]. Population refugiee de GISALI (1,700) a ete transferee a GITISI pendant la semaine de 24 Janvier.

[d]. La population refugiee de MATONGO utilisent l'eau d'une riviere.

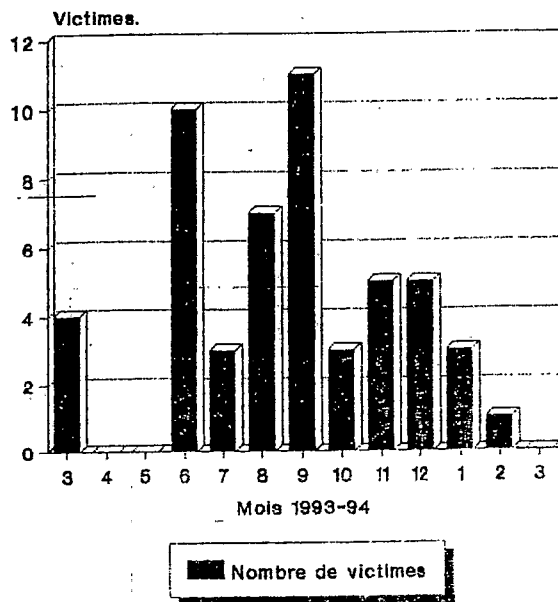
[e]. La population refugiee de NYARUGENGE (7,115) et RUTONDE (7,850) a ete transferee a MAZA et les camps sont maintenant fermes.

[f]. La population refugiee de MUTUTU a ete transferee a KARAMA et le camp est maintenant ferme.

DATE OF REVISION: 14-MAR-94

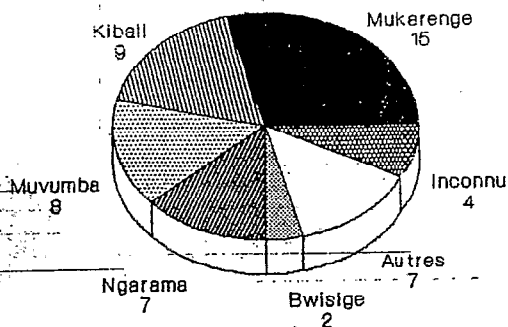
FILE: STATS.WK1

**Mines au Rwanda.**  
 Nombre de victimes civiles par mine  
 ou grenade piégée depuis mars 1993.



Données hospitalières.  
 UNITE MEDICALE  
 GICR RWANDA

**Mines au Rwanda**  
 Communes les plus affectées



Communes Les plus affectées  
 dans le nord Rwanda.

Sur 62 accidents répertoriés.  
 Statistiques hospitalières.  
 Unité Médicale GICR RWANDA.